

# RONDE DE L'EST <sup>2024</sup>

13, 14 & 15 SEPTEMBRE



## ROADBOOK





Pictogramme	Signification	Pictogramme	Signification
	Panneau de fin de Zone		Usine
	Panneau Contrôle Horaire		Feux tricolores
	Panneau départ ES		Direction à suivre
	Panneau arrivée ES		arrêt de bus
	Panneau Point Stop		Signalisation routière
	Panneau poste Radio		Élément notable
	Panneau d'entrée Zone Casque		Giratoire
	Panneau de sortie Zone casque		Eglise ou Chapelle
	Monument		Ecole
	Pont		itinéraire à suivre
	Bâtiment Public		Itinéraire à ne pas suivre

# Bon rallye à tous






**Section 1 : Bras-Panon Bras-Panon**

**ASSISTANCE A**  
**0h20**

		Km	Temps
Secteur de liaison 1 :	Assistance "A" - Sainte Marguerite 1	12,05	00:35
Secteur de liaison 2 :	Sainte Marguerite 1 - Radiers 1	16,65	00:30
Secteur de liaison 3 :	Radiers 1 - Regroupement 1	43,95	01:15

**PARC DE REGROUPEMENT**  
**0h10 maximum**



From TC		CH0B Sortie Parc Assistance		DISTANCE	DAY	
To TC		CH1 Sainte Marguerite		12.05 km	Samedi 1	
				AVERAGE	SECTION	
				20,65 km/h	1	
					TIME ALLOWED	
					35 min	
DISTANCE		DIRECTION		INFORMATION		
TOTAL	PARTIAL					
0,00	0,00	1			<b>TC CH0B</b> Sortie Parc Assistance  S-20°59.843' E-55°40.583' ALT: 50 m	11,95
0,05	0,05	2			T à D sur Rue des Limites	11,90
0,50	0,45	3			<b>Saint-Benoît</b>  S-21°00.045' E-55°40.585' ALT: 40 m	11,45
0,80	0,30	4			T à D sur bretelle accès RN2	11,15
2,70	1,90	5			<del>N°24</del> Beuwallon	9,25
4,55	1,85	6			<del>N°25/Saint</del> Benoit/Centre	7,40
5,45	0,90	7			<del>Saint Benoit</del> centre	6,50

NEXT NOTE

1,25

From TC		CH0B Sortie Parc Assistance		DISTANCE	DAY
To TC		CH1 Sainte Marguerite		12,05 km	Samedi 1
				AVERAGE	SECTION
				20,65 km/h	1
				TIME ALLOWED	
				35 min	
DISTANCE		DIRECTION		INFORMATION	DISTANCE REGRESS
TOTAL	PARTIAL				
6,70	1,25	<p>RN 2</p> <p>Rue Lucien Duchemann</p> <p>ch. Bras Canot</p> <p>8</p>		<p>Tt droit sur RN2</p>	5,25
7,50	0,80	<p>RN 2</p> <p>Giratoire des Plaines</p> <p>9</p>		<p>vers Ste Anne</p> <p>Plaine des Palmistes</p>	4,45
8,00	0,50	<p>RN 2</p> <p>Giratoire Beaufonds</p> <p>10</p>		<p>ZAE Les Plaines</p>	3,95
10,70	2,70	<p>RN 2</p> <p>ch de cap</p> <p>11</p>		<p>Le domaine de coco</p>	1,25
10,80	0,10	<p>ch Sainte Marguerite</p> <p>ch de cap</p> <p>12</p>		<p>Ecole chemin de cap</p>	1,15
11,95	1,15	<p>13</p>		<p>TC CH1</p> <p>Sainte Marguerite</p> <p>TC à SS : 0,10</p> <p> </p> <p>S-21°04.644'</p> <p>E-55°43.920'</p> <p>ALT: 60 m</p>	0,00

NEXT NOTE

0,00



**ES 1,3 : Sainte Marguerite**



From TC		CH1 Sainte Marguerite		DISTANCE	DAY		
To TC		CH2 Radiers		16,65 km	Samedi 1		
SPECIAL STAGE				AVERAGE	TIME ALLOWED		
Sainte Marguerite 10.10 km				33,30 km/h	30 min		
DISTANCE		DIRECTION		INFORMATION			
TOTAL	PARTIAL			DISTANCE REGRESS			
1	0,00	0,00			<b>START</b> <b>SS 1</b> Sainte Marguerite 10.10 km S-21°04.692' E-55°43.811' ALT: 70 m	1	16,55
	1,70	1,70			S-21°05.217' E-55°43.130' ALT: 170 m		14,85
	3,40	1,70			S-21°05.760' E-55°42.433' ALT: 280 m		13,15
	5,20	1,80			<b>STE ANNE</b> S-21°06.331' E-55°43.160' ALT: 260 m		11,35
	7,85	2,65			S-21°05.686' E-55°44.033' ALT: 120 m		8,70
	8,10	0,25					8,45
	8,45	0,35			<b>maison Morange</b>		8,10

NEXT NOTE

0,25



From TC		CH1 Sainte Marguerite		DISTANCE	DAY
To TC		CH2 Radiers		16,65 km	Samedi 1
SPECIAL STAGE				AVERAGE	TIME ALLOWED
Sainte Marguerite 10.10 km				33,30 km/h	30 min
DISTANCE		DIRECTION		INFORMATION	
TOTAL	PARTIAL				
8,70	0,25				
		8	1.40		
10,10	1,40			<b>FINISH</b> <b>SS 1</b> Sainte Marguerite 10.10 km	
		9	0.00	 S-21°06.531' E-55°43.826' ALT: 210 m	
10,50	0,40			<b>STOP</b>	
		10		 S-21°06.717' E-55°43.652' ALT: 240 m	
10,60	0,10				
		11			
13,80	3,20				
		12			
16,45	2,65				
		13		<b>Forêt Mourouvin Radiers</b>	
16,55	0,10			<b>TC CH2 Radiers</b> <b>TC à SS : 0,10</b>	
		14		 S-21°07.273' E-55°45.580' ALT: 140 m	

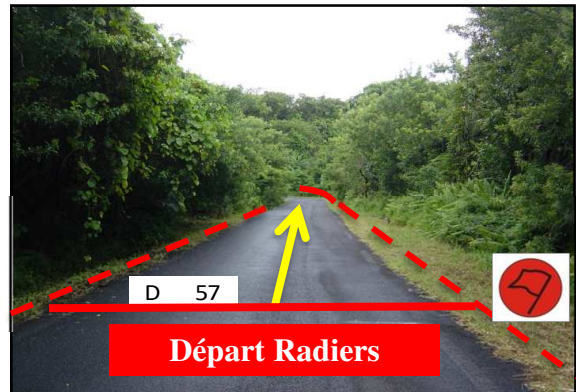

1















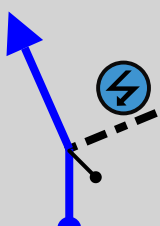




1

NEXT NOTE **0,00**



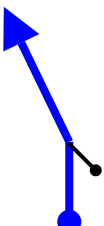

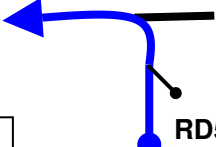



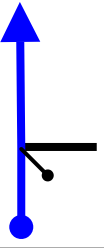




**ES 2, 4 : Radiers**



From TC		CH2 Radiers		DISTANCE		DAY	
To TC		CH2A Entrée regroupement		43,95 km		Samedi 1	
SPECIAL STAGE				AVERAGE		TIME ALLOWED	
Radiers 13,90 km				2 35,16 km/h		75 min	
DISTANCE		DIRECTION		INFORMATION		DISTANCE REGRESS	
TOTAL	PARTIAL						
2	0,00	0,00	RD 57		START SS 2 Radiers 13,90 km		43,95
			1	13.90	S-21°07.332' E-55°45.509'	ALT: 150 m	
	3,60	3,60				S-21°08.174' E-55°45.229'	40,35
			2	10.30	ALT: 410 m		
	5,70	2,10				S-21°08.803' E-55°46.117'	38,25
			3	8.20	ALT: 460 m		
	7,40	1,70				S-21°09.319' E-55°46.902'	36,55
			4	6.50	ALT: 440 m		
	10,30	2,90	RD 57 E				33,65
			5	3.60	S-21°09.878' E-55°47.968'	ALT: 400 m	
	12,60	2,30				S-21°09.622' E-55°48.501'	31,35
			6	1.30	ALT: 210 m		
	13,90	1,30			FINISH SS 2 Radiers 13,90 km		30,05
			7	0.00	S-21°09.379' E-55°49.040'	ALT: 100 m	

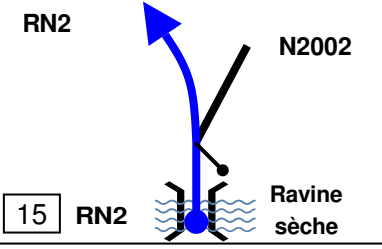

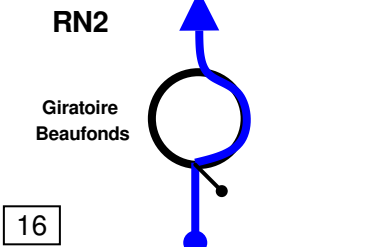

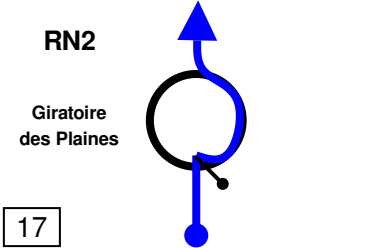
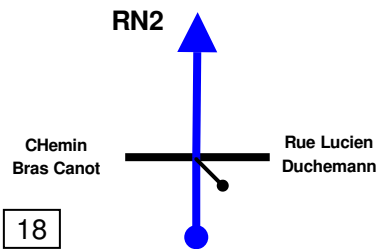


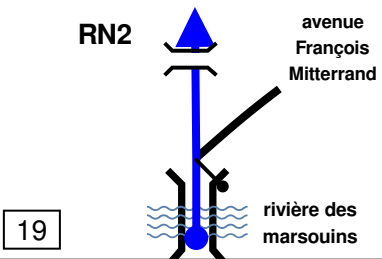

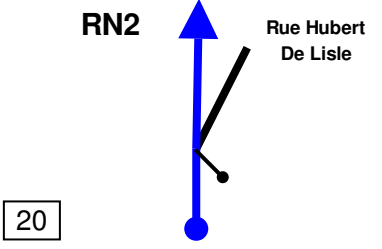

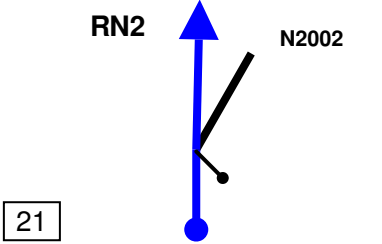

NEXT NOTE

0,50

From TC		CH2 Radiers		DISTANCE	DAY
To TC		CH2A Entrée regroupement		43,95 km	Samedi 1
SPECIAL STAGE		2		AVERAGE	TIME ALLOWED
Radiers		13,90 km		35,16 km/h	75 min
DISTANCE		DIRECTION		INFORMATION	
TOTAL	PARTIAL				
14,40	0,50	 8		<b>STOP</b>  S-21°09.282' E-55°49.207' ALT: 80 m	
14,70	0,30	RN2 Vers Saint-Benoît  9 RD57E		ST BENOIT	
18,60	3,90	RN2  10		ST BENOIT	
19,10	0,50	RN2 Giratoire Marine Sainte-Rose  11		 Eglise de Sainte-Rose	
27,00	7,90	RN2  12 circuit CFG		ST BENOIT	
31,60	4,60	 13		 Eglise de Sainte Anne	
32,20	0,60	RN2  14		 Gendarmerie nationale Sainte-Anne	

NEXT NOTE

2,80

From TC		CH2 Radiers		DISTANCE	DAY
To TC		CH2A Entrée regroupement		43,95 km	Samedi 1
SPECIAL STAGE				AVERAGE	TIME ALLOWED
Radiers				35,16 km/h	75 min
DISTANCE		DIRECTION		INFORMATION	
TOTAL	PARTIAL				
35,00	2,80	RN2  15 RN2 Ravine sèche		8,95	
35,80	0,80	RN2 Giratoire Beaufonds  16		8,15	
36,30	0,50	RN2 Giratoire des Plaines  17		7,65	
37,10	0,80	RN2 Chemin Bras Canot  18	 	6,85	
37,50	0,40	RN2  19		6,45	
37,90	0,40	RN2  20		6,05	
38,80	0,90	RN2  21		5,15	

NEXT NOTE

1,80

From TC		CH2 Radiers		DISTANCE	DAY
To TC		CH2A Entrée regroupement		43,95 km	Samedi 1
SPECIAL STAGE				AVERAGE	TIME ALLOWED
Radiers				35,16 km/h	75 min
DISTANCE		DIRECTION		INFORMATION	DISTANCE REGRESS
TOTAL	PARTIAL				
40,60	1,80	 <div style="border: 1px solid black; padding: 2px; width: fit-content; margin: 5px auto;">22</div>	<div style="border: 1px solid black; padding: 5px; width: fit-content; margin: 5px auto;">N°24 <del>Rivière des Roches Beauwallon</del></div>	3,35	
43,20	2,60	 <div style="border: 1px solid black; padding: 2px; width: fit-content; margin: 5px auto;">23</div>	<div style="border: 1px solid black; padding: 5px; width: fit-content; margin: 5px auto;">N°23 Bras-Panon</div>	0,75	
43,40	0,20	 <div style="border: 1px solid black; padding: 2px; width: fit-content; margin: 5px auto;">24</div>	<div style="border: 1px solid black; padding: 5px; width: fit-content; margin: 5px auto;">Bras Panon</div>	0,55	
43,55	0,15	 <div style="border: 1px solid black; padding: 2px; width: fit-content; margin: 5px auto;">25</div>	<div style="border: 1px solid black; padding: 5px; width: fit-content; margin: 5px auto;">BRAS PANON CENTRE</div>	0,40	
43,90	0,35	 <div style="border: 1px solid black; padding: 2px; width: fit-content; margin: 5px auto;">26</div>		0,05	
43,95	0,05	 <div style="border: 1px solid black; padding: 2px; width: fit-content; margin: 5px auto;">27</div>	<div style="display: flex; align-items: center;"> <div> <p><b>TC CH2A</b> Entrée regroupement</p> </div> </div> <div style="border: 1px solid black; padding: 2px; width: fit-content; margin: 5px auto; display: flex; flex-direction: column;"> <div>S-20°59.841'</div> <div>E-55°40.587'</div> <div>ALT: 50 m</div> </div>	0,00	



## Section 2 : Bras-Panon Bras-Panon

### ASSISTANCE B

0h30

		Km	Temps
Secteur de liaison 4 :	Assistance "B" - Sainte Marguerite 2	12,05	00:35
Secteur de liaison 5 :	Sainte Marguerite 2 - Radiers 2	16,65	00:30
Secteur de liaison 6 :	Radiers 2 - Regroupement 2	43,95	01:15

### PARC DE REGROUPEMENT

1h38 maximum

### Itinéraire section 2 : idem section 1

*repandre l'itinéraire de la section 1*



GROUP  
E - DE -  
SANTÉ  
CLINI  
FUTUR





### Section 3 : Bras-Panon Bras-Panon

#### ASSISTANCE C 0h40

		Km	Temps
Secteur de liaison 7 :	Assistance "C" - Vincenzo	6,55	00:15
Secteur de liaison 8 :	Vincenzo - Parc fermé	13,4	00:20


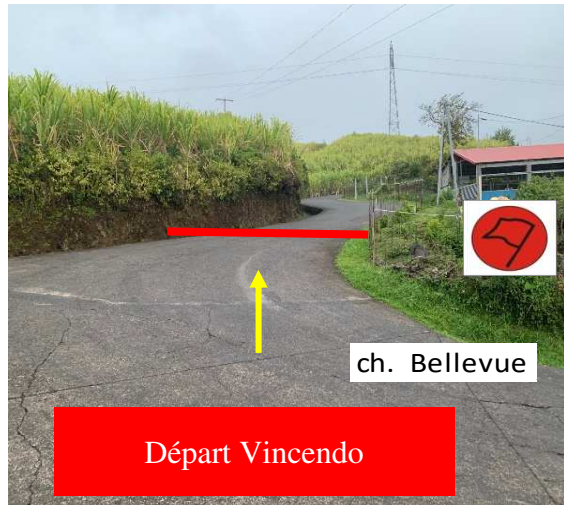

ARRIVEE ETAPE 1  
Avance autorisée




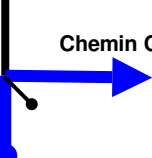
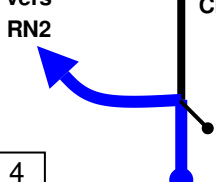
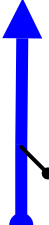











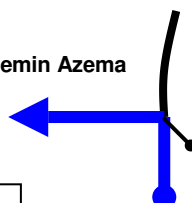
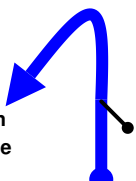
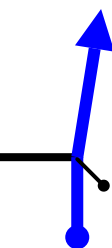
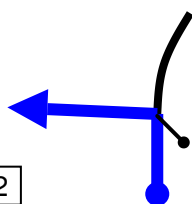


**ES 5 :Vincendo**



From TC <b>CH4D Sortie Assistance</b>		DISTANCE		DAY <b>samedi</b>	
To TC <b>CH5 Vincenzo</b>		<b>6,55 km</b>		SECTION <b>3</b>	
		AVERAGE		TIME ALLOWED	
		<b>26,20 km/h</b>		<b>15 min</b>	
DISTANCE		DIRECTION	INFORMATION	DISTANCE REGRESS	
TOTAL	PARTIAL				
<b>0,00</b>	<b>0,00</b>	<div style="text-align: center;">  </div> <div style="text-align: center; border: 1px solid black; width: 20px; margin: 5px auto;">1</div>	<div style="text-align: center;">  <p><b>TC CH4D</b> Sortie Assistance</p> <div style="border: 1px solid black; padding: 2px; width: fit-content; margin: 5px auto;"> S-20°59.857' E-55°40.589' ALT: 50 m </div> </div>	<b>6,45</b>	
<b>0,08</b>	<b>0,08</b>	<div style="text-align: center;">  </div> <div style="text-align: center; border: 1px solid black; width: 20px; margin: 5px auto;">2</div>	<div style="text-align: right; margin-right: 20px;">rue des limites</div>	<b>6,37</b>	
<b>0,38</b>	<b>0,30</b>	<div style="text-align: center;">  </div> <div style="text-align: center; border: 1px solid black; width: 20px; margin: 5px auto;">3</div>	<div style="text-align: center; border: 1px solid black; padding: 5px;"> <b>ST DENIS</b> <b>ST ANDRE</b> </div> <div style="text-align: right; margin-right: 20px;">Chemin CFR</div> <div style="text-align: left; margin-left: 20px;">rue des limites</div>	<b>6,07</b>	
<b>0,50</b>	<b>0,12</b>	<div style="text-align: center;">  </div> <div style="text-align: center; border: 1px solid black; width: 20px; margin: 5px auto;">4</div>	<div style="text-align: center; border: 1px solid black; padding: 5px;"> <b>ST DENIS</b> <b>ST ANDRE</b> </div> <div style="text-align: right; margin-right: 20px;">Chemin CFR</div> <div style="text-align: left; margin-left: 20px;">vers RN2</div>	<b>5,95</b>	
<b>0,62</b>	<b>0,12</b>	<div style="text-align: center;">  </div> <div style="text-align: center; border: 1px solid black; width: 20px; margin: 5px auto;">5</div>	<div style="text-align: center; margin-top: 20px;">RN2</div>	<b>5,83</b>	
<b>2,10</b>	<b>1,48</b>	<div style="text-align: center;">  </div> <div style="text-align: center; border: 1px solid black; width: 20px; margin: 5px auto;">6</div>	<div style="text-align: center; border: 1px solid black; padding: 5px;"> <b>N° 22</b> <b>19t Salazie</b> </div> <div style="text-align: right; margin-right: 20px;">vers RN2</div> <div style="text-align: left; margin-left: 20px;">N2002</div> <div style="text-align: center; margin-top: 10px;">RN2</div>	<b>4,35</b>	
<b>2,40</b>	<b>0,30</b>	<div style="text-align: center;">  </div> <div style="text-align: center; border: 1px solid black; width: 20px; margin: 5px auto;">7</div>	<div style="text-align: center; border: 1px solid black; padding: 5px;">  <b>19t Salazie</b> </div> <div style="text-align: right; margin-right: 20px;">N2002</div> <div style="text-align: left; margin-left: 20px;">N2002</div> <div style="text-align: center; margin-top: 10px;">N2002</div> <div style="border: 1px solid black; padding: 2px; width: fit-content; margin: 5px auto;"> S-20°59.404' E-55°39.671' ALT: 90 m </div>	<b>4,05</b>	


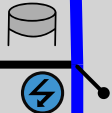





NEXT NOTE

**1,10**

From TC		<b>CH4D Sortie Assistance</b>		DISTANCE	DAY		<b>samedi</b>
To TC		<b>CH5 Vincenzo</b>		<b>6,55 km</b>	SECTION		<b>3</b>
				AVERAGE	TIME ALLOWED		<b>15 min</b>
				<b>26,20 km/h</b>			
DISTANCE		DIRECTION		INFORMATION			DISTANCE REGRESS
TOTAL	PARTIAL						
<b>3,50</b>	<b>1,10</b>	<b>N2002</b>  <span style="border: 1px solid black; padding: 2px;">8</span>		<b>ZAE Paniandy</b>  <b>vérifications finales</b>			<b>2,95</b>
<b>4,40</b>	<b>0,90</b>	 <b>chemin Azema</b> <b>N2002</b> <span style="border: 1px solid black; padding: 2px;">9</span>		<div style="border: 1px solid black; padding: 5px;"> Forêt bras de lianes  Belvédère de l'Eden  Cascade du chien </div>			<b>2,05</b>
<b>4,75</b>	<b>0,35</b>	 <b>chemin Bellevue</b> <span style="border: 1px solid black; padding: 2px;">10</span> <b>chemin Azema</b>		<div style="border: 1px solid black; padding: 5px;"> Forêt bras de lianes  Belvédère de l'Eden  Cascade du chien </div>			<b>1,70</b>
<b>5,15</b>	<b>0,40</b>	 <b>chemin Bellevue</b> <b>chemin Mallard</b> <span style="border: 1px solid black; padding: 2px;">11</span>		<div style="border: 1px solid black; padding: 5px;"> Forêt bras de lianes  Belvédère de l'Eden  Cascade du chien </div>			<b>1,30</b>
<b>6,35</b>	<b>1,20</b>	 <span style="border: 1px solid black; padding: 2px;">12</span>		<div style="border: 1px solid black; padding: 5px;"> Forêt bras de lianes  Belvédère de l'Eden  Cascade du chien </div>			<b>0,10</b>
<b>6,45</b>	<b>0,10</b>	 <span style="border: 1px solid black; padding: 2px;">13</span>		 <b>TC CH5 Vincenzo</b> <b>TC à SS : 0,10</b> <b>jardin créole</b> <div style="border: 1px solid black; padding: 2px; display: inline-block;"> S-20°59.357'  E-55°37.991'  ALT: 250 m </div>			<b>0,00</b>

NEXT NOTE

**0,00**

From TC		CH5 Vincenzo		DISTANCE		DAY	
To TC		CH5A Arrivée Etape 1		13,40 km		samedi	
SPECIAL STAGE				5		AVERAGE	
Vincendo				8,30 km		40,20 km/h	
						TIME ALLOWED	
						20 min	
DISTANCE		DIRECTION		INFORMATION		DISTANCE REGRESS	
TOTAL	PARTIAL						
5	0,00	0,00	 <p>START SS 5 Vincendo 8,30 km</p> <p>S-20°59.366' E-55°38.053' ALT: 250 m</p>	8.30	13,40	5	
	0,89	0,89	 <p>Rue des Fougères</p> <p>S-20°59.663' E-55°38.013' ALT: 330 m</p>	7.41	12,51		
	2,53	1,64	 <p>Belvedere de l'Eden</p> <p>S-21°00.210' E-55°37.480' ALT: 430 m</p>	5.77	10,87		
	3,58	1,05	 <p>carreau Morin</p> <p>S-21°00.493' E-55°37.500' ALT: 460 m</p>	4.72	9,82		
	4,86	1,28	 <p>Rue Fougères</p> <p>S-21°00.093' E-55°37.984' ALT: 360 m</p>	3.44	8,54		
	7,63	2,77	 <p>S-20°59.521' E-55°38.555' ALT: 180 m</p>	0.67	5,77		
	8,30	0,67	 <p>FINISH SS 5 Vincendo 8.45 km</p> <p>S-20°59.302' E-55°38.632' ALT: 130 m</p>	0.00	5,10		

NEXT NOTE

0,30

From TC <b>CH5 Vincenzo</b>		DISTANCE		DAY <b>samedi</b>	
To TC <b>CH5A Arrivée Etape 1</b>		<b>13,40 km</b>		SECTION <b>3</b>	
SPECIAL STAGE		5		AVERAGE	
<b>Vincenzo</b>		<b>8,30 km</b>		<b>40,20 km/h</b>	
				TIME ALLOWED <b>20 min</b>	
DISTANCE		DIRECTION	INFORMATION	DISTANCE REGRESS	
TOTAL	PARTIAL				
<b>8,60</b>	<b>0,30</b>	 8	<p><b>STOP</b></p> <p>S-20°59.224' E-55°38.645' ALT: 140 m</p>	<b>4,80</b>	
<b>8,61</b>	<b>0,01</b>	<p>chemin Mallard</p> 9		<b>4,79</b>	
<b>9,40</b>	<b>0,79</b>	 N2002 10	<p>D 48.1 Toutes directions</p>	<b>4,00</b>	
<b>10,80</b>	<b>1,40</b>	<p>N2002</p> 11	<p>Bras Panon Centre</p>	<b>2,60</b>	
<b>11,10</b>	<b>0,30</b>	<p>N2002</p> 12	<p>Bras Panon Centre</p>	<b>2,30</b>	
<b>11,80</b>	<b>0,70</b>	<p>Chemin CFR</p> 13	<p>ZA Bras-Panon</p>	<b>1,60</b>	
<b>12,85</b>	<b>1,05</b>	<p>Chemin CFR</p> 14		<b>0,55</b>	

NEXT NOTE

**0,15**

From TC		<b>CH5 Vincenzo</b>		DISTANCE	<b>13,40 km</b>		DAY	<b>samedi</b>	
To TC		<b>CH5A Arrivée Etape 1</b>				SECTION		<b>3</b>	
SPECIAL STAGE				<b>5</b>	AVERAGE		TIME ALLOWED		
<b>Vincendo</b>				<b>8,30 km</b>	<b>40,20 km/h</b>		<b>20 min</b>		
DISTANCE		DIRECTION			INFORMATION			DISTANCE REGRESS	
TOTAL	PARTIAL								
13,00	0,15				<div style="border: 1px solid black; padding: 5px; text-align: center;"> <b>Bras Panon centre</b> </div>			0,40	
13,30	0,30							0,10	
13,40	0,10				<div style="text-align: center;"> <p><b>TC CH5A</b> Arrivée Etape 1</p> </div> <div style="border: 1px solid black; padding: 2px; margin-top: 5px;"> S-20°59.856' E-55°40.592' ALT: 50 m </div>			0,00	



# ETAPE 2





### Section 4 : Bras-Panon Bras-Panon

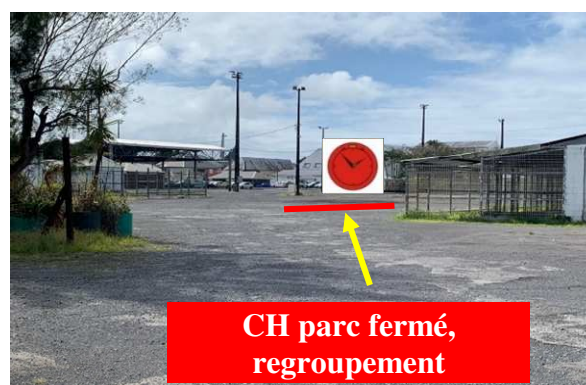

#### ASSISTANCE D

0h30




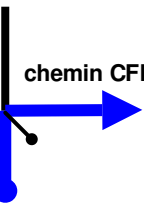
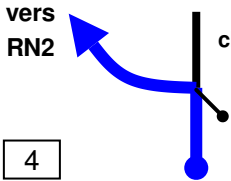





		Km	Temps
Secteur de liaison 9 :	Assistance "D" - Carron Ango 1	15,60	00:30
Secteur de liaison 10 :	Carron Ango 1 - Savane 1	12,30	00:20
Secteur de liaison 11 :	Savane 1 - Regroupement 3	30,95	00:50

#### PARC DE REGROUPEMENT

0h15 maximum

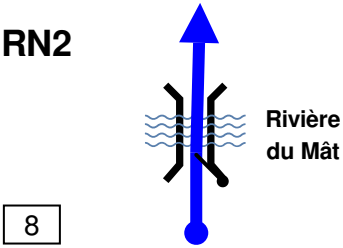
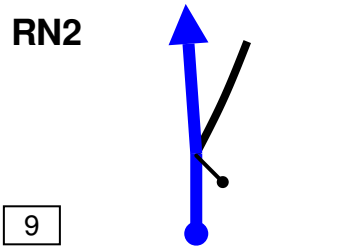
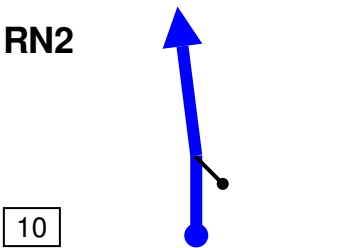
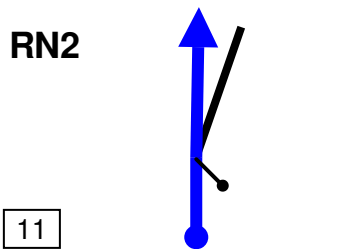
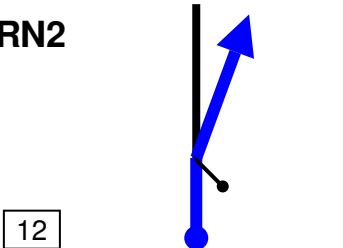
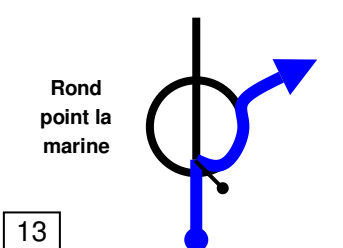
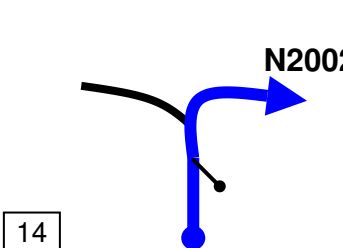





From TC		CH5D Sortie Assistance		DISTANCE	DAY
To TC		CH6 Carron Ango		15,60 km	Dimanche
				AVERAGE	SECTION
				31,20 km/h	4
				TIME ALLOWED	
				30 min	
DISTANCE		DIRECTION		INFORMATION	DISTANCE REGRESS
TOTAL	PARTIAL				
0,00	0,00	1		 <p><b>TC CH5D</b> Sortie Assistance</p> <p>S-20°59.861' E-55°40.591' ALT: 50 m</p>	15,50
0,08	0,08	2	 rue des limites		15,42
0,38	0,30	3	 chemin CFR	<b>Saint-Denis</b> <b>Saint-André</b>	15,12
0,50	0,12	4	 vers RN2 chemin CFR	<b>Saint-Denis</b> <b>Saint-André</b>	15,00
0,68	0,18	5	 RN2		14,82
1,83	1,15	6	 RN2	 N° 22 <del>Salazie</del>	13,67
3,22	1,39	7	 RN2	 Vito	12,28

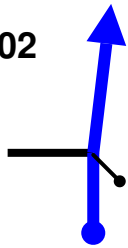
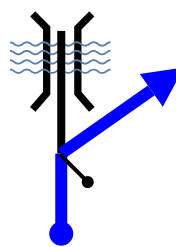
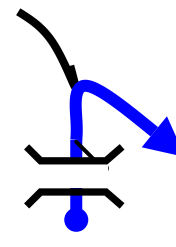
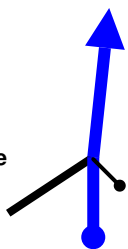


NEXT NOTE

0,70

From TC		CH5D Sortie Assistance		DISTANCE	DAY
To TC		CH6 Carron Ango		15,60 km	Dimanche
				AVERAGE	SECTION
				31,20 km/h	4
				TIME ALLOWED	
				30 min	
DISTANCE		DIRECTION		INFORMATION	DISTANCE REGRESS
TOTAL	PARTIAL				
3,92	0,70	RN2			11,58
5,52	1,60	RN2		N°20 St-André centre	9,98
8,12	2,60	RN2		N°19 Cambuston	7,38
9,97	1,85	RN2		n°8 quartier Français	5,53
12,32	2,35	RN2		N°17 La Marine Carron Ango	3,13
12,62	0,30				2,88
12,72	0,10			N2002 	2,78

NEXT NOTE

0,90



From TC		<b>CH5D Sortie Assistance</b>		DISTANCE	DAY		<b>Dimanche</b>
To TC		<b>CH6 Carron Ango</b>		<b>15,60 km</b>	SECTION		<b>4</b>
				AVERAGE	TIME ALLOWED		<b>30 min</b>
				<b>31,20 km/h</b>			
DISTANCE		DIRECTION		INFORMATION			DISTANCE REGRESS
TOTAL	PARTIAL						
13,62	0,90	<b>N2002</b>  <span style="border: 1px solid black; padding: 2px;">15</span>		<div style="border: 1px solid black; padding: 5px; display: inline-block;"> <b>Sucrerie de Bois/Rouge</b> </div>			1,88
14,52	0,90	Rivière Saint-Jean  <span style="border: 1px solid black; padding: 2px;">16</span>		<div style="border: 1px solid black; padding: 5px; display: inline-block;"> <b>Commune Ango</b> </div>			0,98
14,92	0,40	 <span style="border: 1px solid black; padding: 2px;">17</span>					0,58
15,42	0,50	chemin commune carron  <span style="border: 1px solid black; padding: 2px;">18</span>		<div style="border: 1px solid black; padding: 5px; display: inline-block;"> <b>Ste Suzanne La marine</b> </div>			0,08
15,50	0,08	 <span style="border: 1px solid black; padding: 2px;">19</span>		<div style="display: flex; align-items: center;">  <div> <b>TC CH6 Carron Ango</b>  <b>TC à SS : 0,10</b> </div> </div> <div style="border: 1px solid black; padding: 2px; margin-top: 5px; display: inline-block;"> S-20°55.444'  E-55°37.596'  ALT: 20 m </div>			0,00

NEXT NOTE

**0,00**










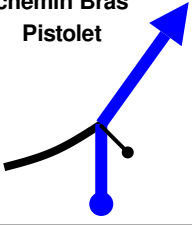

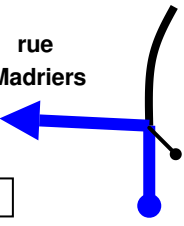
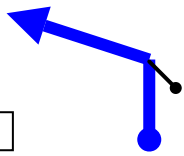

### ES 6 : Carron Ango



From TC		<b>CH6 Carron Ango</b>		DISTANCE	12,30 km		DAY	<b>Dimanche</b>		
To TC		<b>CH7 Savane</b>				SECTION		4		
SPECIAL STAGE				6	AVERAGE		TIME ALLOWED			
<b>Carron Ango</b>				8,60 km	<b>36,90 km/h</b>		<b>20 min</b>			
DISTANCE		DIRECTION			INFORMATION			DISTANCE REGRESS		
TOTAL	PARTIAL									
<b>6</b>	0,00	0,00				<b>START</b> <b>SS 6</b> Carron Ango 8,60 km			<b>6</b>	
			1	8.60				12,10		
						S-20°55.400' E-55°37.592' ALT: 10 m				
	0,70	0,70								11,40
			2	7.90						
	1,70	1,00								10,40
			3	6.90	S-20°55.443' E-55°37.016' ALT: 70 m					
3,20	1,50							8,90		
		4	5.40	S-20°55.952' E-55°36.656' ALT: 160 m						
4,00	0,80							8,10		
		5	4.60							
5,10	1,10							7,00		
		6	3.50	S-20°56.660' E-55°36.908' ALT: 180 m						
7,20	2,10							4,90		
		7	1.40							

NEXT NOTE

**0,30**



From TC <b>CH6 Carron Ango</b>		DISTANCE	DAY <b>Dimanche</b>		
To TC <b>CH7 Savane</b>		<b>12,30 km</b>	SECTION <b>4</b>		
SPECIAL STAGE <b>Carron Ango</b> <b>6</b>		AVERAGE <b>36,90 km/h</b>	TIME ALLOWED <b>20 min</b>		
		<b>8,60 km</b>			
DISTANCE		DIRECTION	INFORMATION	DISTANCE REGRESS	
TOTAL	PARTIAL				
<b>6</b>	<b>7,50</b>	<b>0,30</b>	 <div style="border: 1px solid black; padding: 2px; display: inline-block;">8</div> <span style="float: right;">1.10</span>	  <div style="border: 1px solid black; padding: 2px; display: inline-block;">S-20°57.208'</div> <div style="border: 1px solid black; padding: 2px; display: inline-block;">E-55°36.727'</div> <div style="border: 1px solid black; padding: 2px; display: inline-block;">ALT: 170 m</div>	<b>4,60</b>
	<b>8,00</b>	<b>0,50</b>	 chemin Espérance <div style="border: 1px solid black; padding: 2px; display: inline-block;">9</div> <span style="float: right;">0.60</span>		<b>4,10</b>
	<b>8,60</b>	<b>0,60</b>	 <div style="border: 1px solid black; padding: 2px; display: inline-block;">10</div> <span style="float: right;">0.00</span>	 <b>FINISH</b> <b>SS 6</b> Carron Ango 8,60 km <div style="border: 1px solid black; padding: 2px; display: inline-block;">S-20°57.395'</div> <div style="border: 1px solid black; padding: 2px; display: inline-block;">E-55°36.271'</div> <div style="border: 1px solid black; padding: 2px; display: inline-block;">ALT: 200 m</div>	<b>3,50</b>
	<b>8,90</b>	<b>0,30</b>	 impasse la ruche <div style="border: 1px solid black; padding: 2px; display: inline-block;">11</div>	<b>STOP</b>   <div style="border: 1px solid black; padding: 2px; display: inline-block;">S-20°57.441'</div> <div style="border: 1px solid black; padding: 2px; display: inline-block;">E-55°36.162'</div> <div style="border: 1px solid black; padding: 2px; display: inline-block;">ALT: 230 m</div>	<b>3,20</b>
	<b>9,70</b>	<b>0,80</b>	chemin Bras Pistolet  <div style="border: 1px solid black; padding: 2px; display: inline-block;">12</div>	 Eglise Père Laval	<b>2,40</b>
	<b>11,80</b>	<b>2,10</b>	rue Madriers  <div style="border: 1px solid black; padding: 2px; display: inline-block;">13</div>		<b>0,30</b>
	<b>12,10</b>	<b>0,30</b>	 <div style="border: 1px solid black; padding: 2px; display: inline-block;">14</div>	 <b>TC CH7</b> Savane <b>TC à SS : 0,20</b>  <div style="border: 1px solid black; padding: 2px; display: inline-block;">S-20°58.094'</div> <div style="border: 1px solid black; padding: 2px; display: inline-block;">E-55°35.338'</div> <div style="border: 1px solid black; padding: 2px; display: inline-block;">ALT: 530 m</div>	<b>0,00</b>





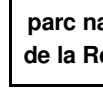
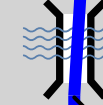

NEXT NOTE

**0,00**



**ES 7 : Savane**



From TC		CH7 Savane		DISTANCE		DAY	
To TC		CH7A Entrée regroupement		30,95 km		Dimanche	
SPECIAL STAGE				AVERAGE		TIME ALLOWED	
Savane				37,14 km/h		50 min	
DISTANCE		DIRECTION		INFORMATION		DISTANCE REGRESS	
TOTAL	PARTIAL						
7	0,00	0,00	11.00	START SS 7 Savane 11.00 km	30,95	7	
							
				S-20°58.158' E-55°35.405'			
				ALT: 520 m			
	1,80	1,80	9.20		29,15		
				S-20°58.752' E-55°34.948'			
				ALT: 690 m			
	1,90	0,10	9.10	Kiosques à G	29,05		
							
	2,80	0,90	8.20		28,15		
				S-20°59.012' E-55°34.637'			
				ALT: 690 m			
	4,50	1,70	6.50		26,45		
				S-20°58.805' E-55°33.899'			
				ALT: 690 m			
	4,70	0,20	6.30	parc national de la Réunion	26,25		
							
				Bras Laurent			
	5,90	1,20	5.10		25,05		
				Kiosque à D			
				Ange St Michel			

NEXT NOTE

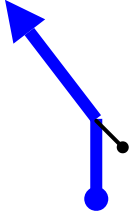
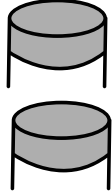
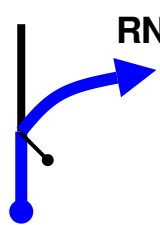





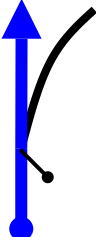
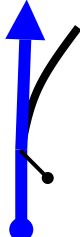
0,90



From TC		CH7 Savane		DISTANCE		DAY	
To TC		CH7A Entrée regroupement		30,95 km		Dimanche	
SPECIAL STAGE				AVERAGE		TIME ALLOWED	
Savane				37,14 km/h		50 min	
DISTANCE		DIRECTION		INFORMATION		DISTANCE REGRESS	
TOTAL	PARTIAL						
7	6,80	0,90			7	24,15	
			8	4.20			
	9,30	2,50				21,65	
			9	1.70			
	10,30	1,00				20,65	
			10	0.70			
	11,00	0,70				19,95	
			11	0.00			
	11,40	0,40				19,55	
			12				
	12,30	0,90				18,65	
			13				
	12,60	0,30				18,35	
			14				

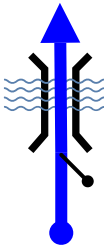





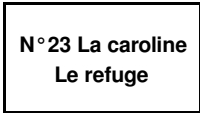

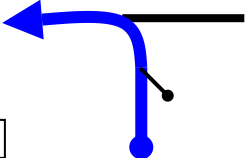

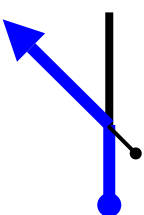





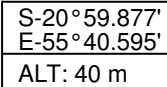
NEXT NOTE

1,60

From TC <b>CH7 Savane</b>		DISTANCE	DAY <b>Dimanche</b>	
To TC <b>CH7A Entrée regroupement</b>		<b>30,95 km</b>	SECTION <b>4</b>	
SPECIAL STAGE <b>Savane</b> 7		AVERAGE <b>37,14 km/h</b>	TIME ALLOWED <b>50 min</b>	
<b>11,00 km</b>				
DISTANCE		DIRECTION	INFORMATION	DISTANCE REGRESS
TOTAL	PARTIAL			
14,20	1,60	 RD51 15		16,75
15,80	1,60	 RD 51 RN2 16	<div style="border: 1px solid black; padding: 5px; text-align: center;"> <b>St Benoît St-André</b> </div> T à D sur Bretelle accès RN2	15,15
21,65	5,85	 RN2 17	 Ola	9,30
22,25	0,60	 RN2 18	<div style="border: 1px solid black; padding: 5px; text-align: center;"> n°19 St-andré Cambuston </div>	8,70
23,75	1,50	 RN2 19	 vito	7,20
24,75	1,00	 RN2 20	<div style="border: 1px solid black; padding: 5px; text-align: center;"> n°20 Champ Borne Ravine creuse </div>	6,20
25,50	0,75	 RN2 21	<div style="border: 1px solid black; padding: 5px; text-align: center;"> n°21 Salazie la cressonniere </div>	5,45

NEXT NOTE

1,30

From TC		CH7 Savane		DISTANCE	DAY
To TC		CH7A Entrée regroupement		30,95 km	Dimanche
SPECIAL STAGE		7		AVERAGE	TIME ALLOWED
Savane		11,00 km		37,14 km/h	50 min
DISTANCE		DIRECTION		INFORMATION	
TOTAL	PARTIAL			DISTANCE REGRESS	
26,80	1,30	RN2		Pont la Rivière du mat	4,15
					
28,00	1,20	RN2			2,95
					
30,10	2,10				0,85
					
30,45	0,35	Rue des Limites			0,50
					
30,85	0,40				0,10
					
30,95	0,10			TC CH7A Entrée regroupement	0,00
					



**Section 5 : Bras-Panon Bras-Panon**

**ASSISTANCE E**

**0h30**

		Km	Temps
Secteur de liaison 12 :	Assistance "E" - Carron Ango 2	15,60	00:30
Secteur de liaison 13 :	Carron Ango 2 - Savane 2	12,30	00:20
Secteur de liaison 14 :	Savane 2 - Regroupement 4	30,95	00:50

**PARC DE REGROUPEMENT**

**0h15 maximum**

**Itinéraire section 5 : idem section 4**

**reprendre l'itinéraire de la section 4**



GROUP  
E - DE -  
SANTÉ  
CLINI  
FUTUR





**Section 6 : Bras-Panon Bras-Panon**

**ASSISTANCE F**

**0h30**

		Km	Temps
Secteur de liaison 15 :	Assistance "F" - Carron Ango 3	15,60	00:30
Secteur de liaison 16 :	Carron Ango 3 - Savane 3	12,30	00:20
Secteur de liaison 17 :	Savane 3 - Parc fermé	30,95	00:50

**Itinéraire section 6 : idem section 4**

**reprenre l'itinéraire de la section 4**



GROUP  
E - DE -  
SANTÉ  
CLINI  
FUTUR

